

# Banks Peninsula Flatfish Areas

(click labels to view local maps showing GPS coordinates)

Lyttleton Harbour

Port Levy

Pigeon Bay

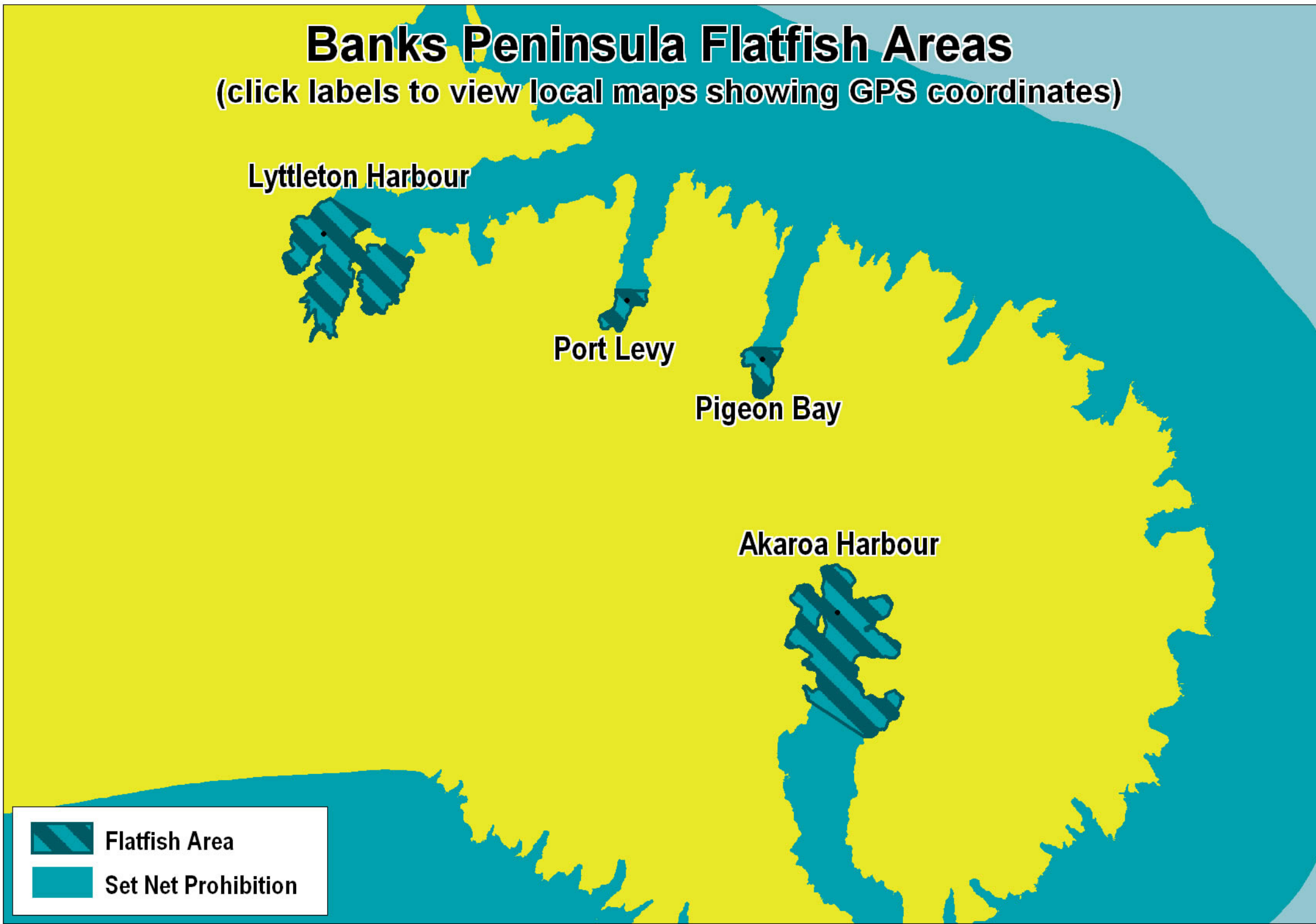
Akaroa Harbour



Flatfish Area



Set Net Prohibition



# Lyttleton Harbour Flatfish Area

Rapaki South  
43°36.81'S  
172°40.35'E

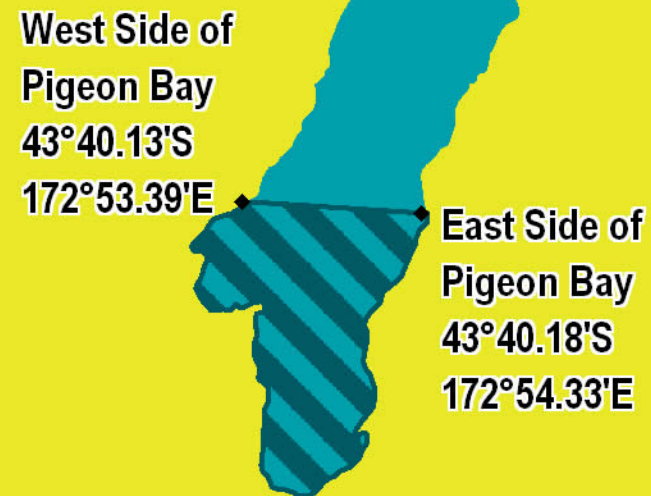
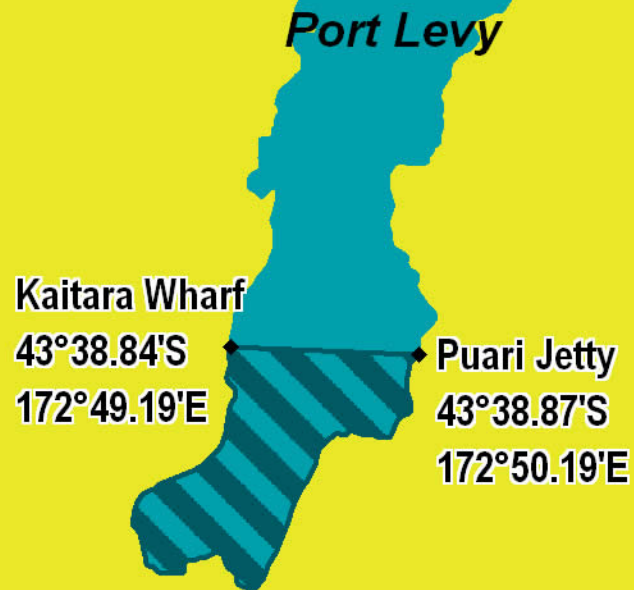
Quail Island North  
43°37.37'S  
172°41.51'E

Quail Island Jetty  
43°37.83'S  
172°41.99'E

Western Point of  
Hay's Bay  
43°38.14'S  
172°42.63'E



# Port Levy and Pigeon Bay Flatfish Areas



# Akaroa Harbour Flatfish Area



Flatfish Area



Set Net Prohibition